






Inset Map 5 Bosbury

-  Area Liable to Flood (DR7)
-  Settlement Boundary (H4)
-  Conservation Area (HBA6)
-  Scheduled Ancient Monument (SAM) (ARCH3)
-  Safeguarding Open Space and Allotments (RST4)

The Written Statement contains general policies relating to the area covered by this map

 **Herefordshire Unitary Development Plan**

March 2007

 Scale 1:5000
North

Reproduced from Ordnance Survey mapping with the permission of the Controller of Her Majesty's Stationery Office. Crown Copyright. Unauthorised reproduction infringes Crown copyright and may lead to prosecution or civil proceedings. 1000024168 2007