





Inset Map 6

Brimfield

-  Area Liable to Flood (DR7)
-  Settlement Boundary (H4)
-  Protection of Open Areas and Green Spaces (HBA9)
-  Herefordshire County Boundary

The Written Statement contains general policies relating to the area covered by this map

 **Herefordshire Unitary Development Plan**

March 2007

 Scale 1:5000
North

Reproduced from Ordnance Survey mapping with the permission of the Controller of Her Majesty's Stationery Office. Crown Copyright. Unauthorised reproduction infringes Crown copyright and may lead to prosecution or civil proceedings. 10002+168 2007