

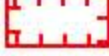





Inset Map 7

Burghill

-  Settlement Boundary (H4)
-  Safeguarding Mineral Reserves (M5)
-  Conservation Area (HBA6)
-  Protection of Open Areas and Green Space (HBA9)
-  Scheduled Ancient Monument (SAM) (ARCH3)
-  Safeguarding Open Space and Allotments (RST4)

HEREFORDSHIRE
COUNCIL

The Written Statement contains general policies relating to the area covered by this map



**Herefordshire Unitary
Development Plan**

March 2007



Scale 1:5000

North

Reproduced from Ordnance Survey mapping with the permission of the Controller of Her Majesty's Stationery Office. Crown Copyright Unauthorised reproduction infringes Crown copyright and may lead to prosecution or civil proceedings. 100024168 2007