












Inset Map 10
Colwall

-  Settlement Boundary (H4)
-  Proposed Housing Site (H5)
-  Safeguarding Mineral Reserves (M5)
-  Unsurveyed Mineral Area (M5)
-  Area of Outstanding Natural Beauty (AONB) (LA1)
-  Site of Special Scientific Interest (SSSI) (NC3)
-  Special Wildlife Site (SWS) Site of Interest for Nature Conservation, Section 39 (NC4)
-  Regionally Important Geological Sites (Rigs) (NC4)
-  Conservation Area (HBAS)
-  Protection of Open Areas and Green Spaces (HBAS)
-  Safeguarding Open Space and Allotments (RST4)

The Written Statement contains general policies relating to the area covered by the map



Herefordshire Unitary Development Plan
March 2007

North  Scale 1:8000

Reproduced from Ordnance Survey material with the permission of the Controller of Her Majesty's Stationery Office. Crown Copyright. Unauthorised reproduction of this material is prohibited. Ordnance Survey is a registered trademark of Ordnance Survey Limited.