









HEREFORDSHIRE  
COUNCIL



H5(d)

**Inset Map 13**  
**Cusop**

-  Area Liable to Flood (DR7)
-  Settlement Boundary (H4)
-  Proposed Housing Site (H5)
-  Safeguarding Employment Land (E5)
-  Site of Special Scientific Interest (SSSI) (NC3)
-  Site of Special Scientific Interest (SSSI) (NC3)
-  Site of Interest for Nature Conservation, Section 39 (NC4)
-  Herefordshire County Boundary

The Written Statement contains general policies relating to the area covered in this map



**Herefordshire Unitary  
Development Plan**

March 2007

North Scale 1:5000

Reproduced from Ordnance Survey material with the permission of Ordnance Survey on behalf of the Controller of Her Majesty's Stationery Office. Crown Copyright and the right to reproduce in any form, in any medium, and by any means, is hereby acknowledged. All rights reserved. 1000241983 2007