







Inset Map 16

Eardisley


-  Area Liable to Flood (DR7)
-  Settlement Boundary (H4)
-  Conservation Area (HBA6)
-  Protection of Open Areas and Green Spaces (HBA9)
-  Scheduled Ancient Monument (SAM) (ARCH3)
-  Safeguarding Open Space and Allotments (RST4)

The Written Statement contains general policies relating to the area covered by this map



Herefordshire Unitary Development Plan

March 2007

 Scale 1:5000
North

Reproduced from Ordnance Survey mapping with the permission of the Controller of Her Majesty's Stationery Office. Crown Copyright unauthorised reproduction infringes Crown copyright and may lead to prosecution or civil proceedings. 1000024168 2007