






-  Settlement Boundary (H4)
-  Site of Special Scientific Interest (SSSI) (NC3)
-  Special Wildlife Site (SWS), Site of Interest for Nature Conservation, Section 39. (NC4)
-  Regionally Important Geological Site (Rigs) (NC4)
-  Protection of Open Areas and Green Spaces (HBA9)

Inset Map 19a

Gorsley



**Herefordshire Unitary
Development Plan**

March 2007

Reproduced from Ordnance Survey mapping with the permission of the Controller of Her Majesty's Stationery Office. Crown Copyright. Unauthorised reproduction infringes Crown copyright and may lead to prosecution or civil proceedings. 100024168 2007



North Scale 1:5000

The Written Statement contains general policies relating to the area covered by this map