








Inset Map 20 Kingsland

-  Land Liable to Flood (DR7)
-  Settlement Boundary (H4)
-  Site of Special Scientific Interest (SSSI) (NC3)
-  Special Wildlife Site (SWS), Site of Interest for Nature Conservation, Section 39. (NC4)
-  Conservation Area (HBA6)
-  Protection of Open Areas and Green Spaces (HBA9)
-  Scheduled Ancient Monuments (SAM) (ARCH3)

The Written Statement contains general policies relating to the area covered by this map



March 2007

 Scale 1:8000
North

Reproduced from Ordnance Survey mapping with the permission of the Controller of Her Majesty's Stationery Office. Crown Copyright. Unauthorised reproduction infringes Crown copyright and may lead to prosecution or civil proceedings. 100002+168 2007