





Inset Map 21

Kingstone


-  Settlement Boundary (H4)
-  Employment Proposal (E3)
-  Special Wildlife Site (SWS), Site of Interest for Nature Conservation, Section 39, (NC4)
-  Safeguarding Open Space and Allotments (RST4)

The Written Statement contains general policies relating to the area covered by this map



**Herefordshire Unitary
Development Plan**

March 2007

North  Scale 1:5500

Reproduced from Ordnance Survey maps with the permission of the Controller of Her Majesty's Stationery Office. All other rights reserved. Crown copyright may lead to prosecution or civil proceedings. © 2007, 1987, 2007