

Inset Map 23

Leintwardine












Herefordshire Unitary
Development Plan

March 2007

The Written Statement contains general policies relating to the area covered by this map

Reproduced from Ordnance Survey mapping with the permission of the Controller of Her Majesty's Stationery Office. Crown Copyright. Unauthorised reproduction infringes Crown copyright and may lead to prosecution or civil proceedings. 100024168 2007

-  Area Liable to Flood (DR7)
-  Safeguarding Open Space and Allotments (RST4)
-  Settlement Boundary (H4)
-  Proposed Open Space (RST5)
-  Site of Special Scientific Interest (SSSI) (NC3)
-  Special Wildlife Site (SWS), Site of Interest for Nature Conservation, Section 39. (NC4)
-  Conservation Area (HBA6)
-  Scheduled Ancient Monuments (SAM) (ARCH3)
-  Protection of Open Areas and Green Spaces (HBA9)


North
Scale 1:5000