




-  Settlement Boundary (H4)
-  Proposed Housing Site (H5)
-  Protection of Open Space and Green Spaces (HBA9)
-  Scheduled Ancient Monument (SAM) (ARCH3)

 North Scale 1:5000

Reproduced from Ordnance Survey mapping with the permission of the Controller of Her Majesty's Stationery Office. Crown Copyright. Unauthorised reproduction infringes Crown copyright and may lead to prosecution or civil proceedings. 10002+188 2007

Inset Map 24

Little Dewchurch



**Herefordshire Unitary
Development Plan**

March 2007

The Written Statement contains general policies relating to the area covered by this map