








Inset Map 29

Marden

-  Area Liable to Flood (DR7)
-  Settlement Boundary (H4)
-  Proposed Housing Site (H5)
-  Safeguarding Mineral Reserves (M5)
-  Site of Special Scientific Interest (SSSI) (NC3)
-  Special Wildlife Site (SWS), Site of Interest for Nature Conservation, Section 39. (NC4)
-  Protection of Open Areas and Green Spaces (HBA9)

The Written Statement contains general policies relating to the area covered in this map



**Herefordshire Unitary
Development Plan**

March 2007

 Scale 1:5000
North

Reproduced from Ordnance Survey mapping with the permission of the Controller of Her Majesty's Stationery Office. Crown Copyright Unauthorised reproduction infringes Crown copyright and may lead to prosecution or civil proceedings. 100024168 2007