

## Inset Map 30 Moreton on Lugg

March 2007




**Herefordshire Unitary  
Development Plan**




North Scale 1:5000

 Area Liable to Flood (DR7)


 Settlement Boundary (H4)

 Safeguarding Mineral Reserves (M5)

 Public Transport Facilities (T1)

 Rail Freight (T1)

 Site of Special Scientific Interest (SSSI) (NC3)

 Special Wildlife Site (SWS), Site of Interest for Nature Conservation, Section 39. (NC4)

 Proposed Open Space (RST5)

 Safeguarding Open Space and Allotments (RST4)

The Written Statement contains general policies relating to the area covered in this map

Reproduced from Ordnance Survey mapping with the permission of the Controller of Her Majesty's Stationery Office. Crown Copyright. Unauthorised reproduction infringes Crown copyright and may lead to prosecution or civil proceedings. 100024168 2007