






-  Area Liable to Flood (DR7)
-  Settlement Boundary (H4)
-  Area of Outstanding Natural Beauty (AONB) (LA1)
-  Site of Special Scientific Interest (SSSI) (NC3)
-  Special Wildlife Site (SWS), Site of Interest for Nature Conservation, Section 39. (NC4)
-  Safeguarding Open Space and Allotments (RST4)



Scale 1:5000

## Inset Map 39

# Walford (Coughton)



Herefordshire Unitary  
Development Plan

March 2007

The Written Statement contains general policies relating to the area covered by this map

Reproduced from Ordnance Survey mapping with the permission of the Controller of Her Majesty's Stationery Office. Crown Copyright. Unauthorised reproduction infringes Crown copyright and may lead to prosecution or civil proceedings. 100024168 2007