









## Inset Map 40 Wellington

-  Area Liable to Flood (DR7)
-  Settlement Boundary (H4)
-  Proposed Housing Site (H5)
-  Safeguarding Mineral Reserves (M5)
-  Conservation Area (HBA6)
-  Scheduled Ancient Monuments (SAM) (ARCH3)
-  Safeguarding Open Space and Allotments (RST4)
-  Proposed Open Space (RST5)

The Written Statement contains general policies relating to the area covered by this map



**Herefordshire Unitary  
Development Plan**

March 2007



Scale 1:5000

Reproduced from Ordnance Survey mapping with the permission of the Controller of Her Majesty's Stationery Office. Crown Copyright. Unauthorised reproduction infringes Crown copyright and may lead to prosecution or civil proceedings. 100024168 2007

**Inset Map 51**

**Moreton on Lugg Depot**