

Inset Map 43 Whitbourne

March 2007








The Written Statement contains general policies relating to the area covered by this map



Herefordshire Unitary
Development Plan



Scale 1:5000

- | | | | |
|---|--|---|---|
|  | Land Liable to Flood (DH7) |  | Conservation Area (HBA6) |
|  | Settlement Boundary (H4) |  | Safeguarding Open Space and Allotments (RST4) |
|  | Special Wildlife Site (SWS), Site of Interest for Nature Conservation, Section 39. (NC4) |  | Herefordshire County Boundary |
|  | Site of Special Scientific Interest (SSSI) (NC3) | | |