










Inset Map 44

Whitchurch

-  Land Liable to Flood (DR7)
-  Settlement Boundary (H4)
-  Safeguarding Mineral Reserves (M5)
-  Unsurveyed Mineral Area (M5)
-  Area of Outstanding Natural Beauty (AONB) (LA1)
-  Site of Special Scientific Interest (SSSI) (NC3)
-  Special Wildlife Site (SWS), Site of Interest for Nature Conservation, Section 39. (NC4)
-  Scheduled Ancient Monument (SAM) (ARCH3)
-  Proposed Open Space (RST5)

The Written Statement contains general policies relating to the area covered by this map

 **Herefordshire Unitary Development Plan**

March 2007

North  Scale 1:5000

Reproduced from Ordnance Survey mapping with the permission of the Controller of Her Majesty's Stationery Office. Crown Copyright, Unauthorised reproduction infringes Crown copyright and may lead to prosecution or civil proceedings. 100024168 2007