









Inset Map 46

Withington

-  Settlement Boundary (H4)
-  Proposed Housing Site (H5)
-  Employment Proposal (E3)
-  Safeguarding Employment Land (E5)
-  Public Transport Facilities (T1)
-  Conservation Area (HB46)
-  Scheduled Ancient Monument (SAM) (ARCH3)
-  Proposed Open Space (RST5)

The Written Statement contains general policies relating to the area covered by this map



Herefordshire Unitary Development Plan

March 2007

Scale 1:5000

Reproduced from Ordnance Survey mapping with the permission of The Controller of Her Majesty's Stationery Office. Crown Copyright. Unauthorised reproduction infringes Crown copyright and may lead to prosecution or civil proceedings. HEREFD 1501 2007