

# Inset Map 60 Hampton Bishop Conservation Area

March 2007








The Written Statement contains general policies relating to the area covered by this map



**Herefordshire Unitary Development Plan**



Scale 1:8000

-  Area Liable to Flood (DR7)
-  Unsurveyed Mineral Area (M5)
-  Site of Special Scientific Interest (SSSI) (NC3)
-  Special Wildlife Site (SWS), Site of Interest for Nature Conservation, Section 39, (NC4)
-  Conservation Area (HBA6)
-  Scheduled Ancient Monument (SAM) (ARCH3)
-  Safeguarding Open Space and Allotments (RST4)