







-  Area Liable to Flood (DR7)
-  Conservation Area (HBA6)
-  Site of Special Scientific Interest (SSSI) (NC3)
-  Special Wildlife Site (SWS), Site of Interest for Nature Conservation, Section 39. (NC4)
-  Scheduled Ancient Monument (SAM) (ARCH3)
-  Herefordshire County Boundary

Inset Map 66
Lugg Bridge
(Stapleton)
Conservation Area



**Herefordshire Unitary
 Development Plan**

March 2007



North

Scale 1:5000

Reproduced from Ordnance Survey mapping with the permission of the Controller of Her Majesty's Stationery Office. Crown Copyright. Unauthorised reproduction infringes Crown copyright and may lead to prosecution or civil proceedings. 10002+188 2007

The Written Statement contains general policies relating to the area covered by this map