








-  Area Liable to Flood (DR7)
-  Safeguarding Mineral Reserves (M5)
-  Area of Outstanding Natural Beauty (AONB) (LA1)
-  Protection of Historic Parks and Gardens (LA4)
-  Conservation Area (HBA6)
-  Scheduled Ancient Monument (SAM) (ARCH3)
-  Special Wildlife Site (SWS), Site of Interest for Nature Conservation, Section 39. (NC4)
-  Site of Special Scientific Interest (SSSI) (NC3)

Inset Map 67

Mordiford Conservation Area



Herefordshire Unitary
Development Plan

March 2007

The Written Statement contains general policies relating to the area covered by this map

Reproduced from Ordnance Survey mapping with the permission of the Controller of Her Majesty's Stationery Office. Crown Copyright. Unauthorised reproduction infringes Crown copyright and may lead to prosecution or civil proceedings. 10002+168 2007


North
Scale 1:5000