




-  Area Liable to Flood (DR7)
-  Conservation Area (HBA6)
-  Hereford & Gloucester Canal (RST9)

 North
Scale 1:5000

Reproduced from Ordnance Survey mapping with the permission of the Controller of Her Majesty's Stationery Office. Crown Copyright. Unauthorised reproduction infringes Crown copyright and may lead to prosecution or civil proceedings. 100002+198 2007

Inset Map 73 Stretton Grandison Conservation Area



Herefordshire Unitary
Development Plan

March 2007

The Written Statement contains general policies relating to the area covered by this map