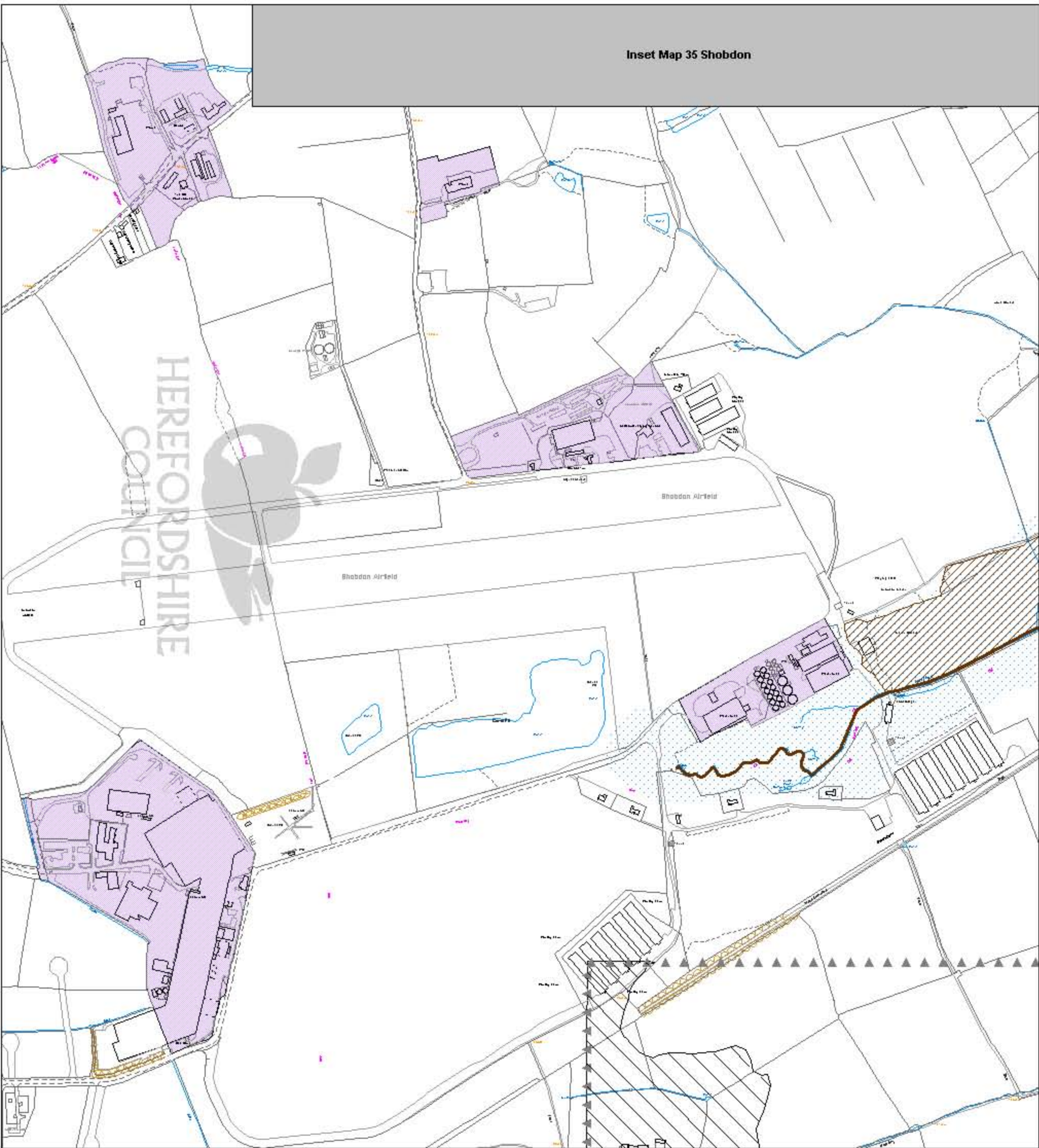







Inset Map 35 Shobdon



Inset Map 53

Shobdon Airfield

-  Area Liable to Flood (OR7)
-  Safeguarding Employment Land (E5)
-  Safeguarding Mineral Reserves (M5)
-  Unsurveyed Mineral Area (M5)
-  Special Wildlife Site (SMS) Site of Interest for Nature Conservation, Section 39, (INC 4)

The Written Statement contains general policies relating to the area covered by this map

 **Herefordshire Unitary**
Development Plan

March 2007

North Scale 1:7000

Reproduction from Ordnance Survey mapping with the permission of the Controller of Her Majesty's Stationery Office. Crown Copyright. Unauthorised reproduction infringes Crown copyright and may lead to prosecution or civil proceedings. 100024155 2007