









(Local Plan - Core Strategy General Policies are shown in brackets. The Strategic and/or Place Shaping Policies in the same document may also apply.)

Contains, or is based upon, English Heritage's National Heritage List for England data © English Heritage.
 © Crown copyright and database rights [2015] Ordnance Survey 100024168
 Callow & Haywood Group Parish Council (Licensee) Licence number: 10005557
 © Natural England [2015], reproduced with the permission of Natural England.
 © Environment Agency copyright and/or database right 2013. All rights reserved.

-  Land Liable to Flood (SD3)
-  Site of Special Scientific Interest (LD2, SD4)
-  Safeguarding Mineral Reserves (M1)
-  Special Area for Conservation (LD3, SD3, SD4)
-  Local Wildlife Site (LWS), Site of Importance for Nature Conservation (LD2)
- 
-  Scheduled Ancient Monuments (LD4)
-  Callow & Haywood Neighbourhood Area

Callow & Haywood Policies Map

Scale 1: 25,000
at A3 size

