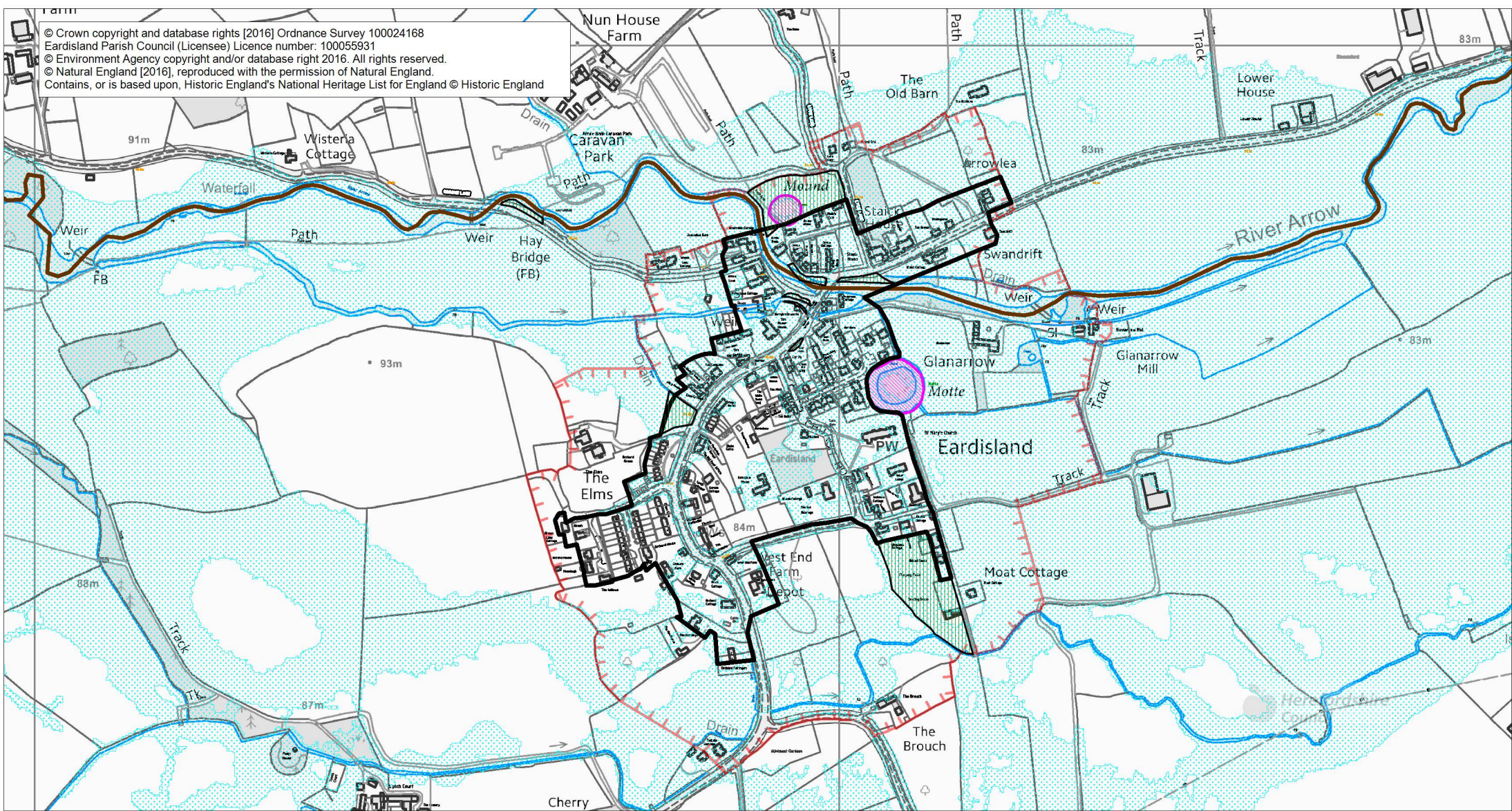







© Crown copyright and database rights [2016] Ordnance Survey 100024168  
 Eardisland Parish Council (Licensee) Licence number: 100055931  
 © Environment Agency copyright and/or database right 2016. All rights reserved.  
 © Natural England [2016], reproduced with the permission of Natural England.  
 Contains, or is based upon, Historic England's National Heritage List for England © Historic England



-  Land Liable to Flood
-  Eardisland Settlement Boundary (E9)
-  Local Wildlife Site (LWS), Site of Importance for Nature Conservation
-  Proposed Green Space (E11)
-  Conservation Area
-  Scheduled Ancient Monuments
-  Conservation Area
-  Scheduled Ancient Monuments

# Eardisland village Policies Map

Scale 1:6,500  
 at A4 size



Protected Open Space (Policy 9)