








# Eardisland Policies Map

-  Land Liable to Flood (SD3)
-  Scheduled Ancient Monuments (LD4)
-  Safeguarding Mineral Reserves
-  Local Wildlife Site (LWS), Site of Importance for Nature Conservation (LD2)
- 
-  Neighbourhood Area
-  Conservation Area (LD4)

Scale 1: 20,000  
 at A3 size

