











(Neighbourhood Development Plan Policies are shown in brackets.
 (For the Local Plan - Core Strategy General Policies please refer to Neighbourhood Area Policies Maps or alternatively the Local Plan Policies Map)

© Crown copyright and database rights [2015] Ordnance Survey 100024168
 Eardisley Group Parish Council (Licensee) Licence number: 100054094
 © Environment Agency copyright and/or database right 2015. All rights reserved.
 Contains, or is based upon, English Heritage's National Heritage List for England data © English Heritage.

-  Proposed Housing Site (H4, H7)
-  Proposed Settlement Boundary (H2, H7)
-  Safeguarded Employment Land (J1, J2, J3)
-  Commitment Sites (H4, H7)
-  Safeguarded Open Space and Allotments
-  Land Liable to Flood (E1)
-  Protected Open Space and Green Space (E4)
-  Conservation Area
-  Proposed Mixed Use Site (MD1)
-  Scheduled Ancient Monuments

Eardisley Policies Map

Scale 1: 5,000
 at A4 size

