




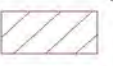





-  Land Liable to Flood (SD3)
-  Special Area for Conservation (LD3, SD3, SD4)
-  Site of Special Scientific Interest (LD2, SD4)
-  Registered Historic Parks & Gardens (LD3, LD4)
-  Eardisley Group Neighbourhood Area
-  Local Wildlife Site (LWS), Site of Importance for Nature Conservation (LD2)
-  Local Geological Sites (LD2)
-  Conservation Area (LD4)
-  Scheduled Ancient Monuments (LD4)

# Eardisley Group Policies Map

Scale 1: 35,000  
at A3 size

