










(Neighbourhood Development Plan Policies are shown in brackets.  
 (For the Local Plan - Core Strategy General Policies please refer to Neighbourhood Area Policies Maps or alternatively the Local Plan Policies Map)

© Crown copyright and database rights [2015] Ordnance Survey 100024168  
 Eardisley Group Parish Council (Licensee) Licence number: 100054094  
 © Environment Agency copyright and/or database right 2015. All rights reserved.  
 Contains, or is based upon, English Heritage's National Heritage List for England data © English Heritage.

- |  |                                |   |                                       |
|--|--------------------------------|---|---------------------------------------|
|  | Proposed Housing Site (H4, H7) |  | Proposed Settlement Boundary (H2, H7) |
|  | Employment Land (J1)           |  | Land Liable to Flood (E1)             |
|  | Open Space (E4)                |  | Conservation Area                     |
|  | Local Green Space (E4)         |  | Mixed Use Site (MD1)                  |
|  | Scheduled Ancient Monuments    |   |                                       |

# Eardisley Policies Map

Scale 1: 7,000  
 at A4 size

