





-  Land Liable to Flood (SD3)
-  Site of Special Scientific Interest (LD2, SD4)
-  Safeguarding Mineral Reserves
-  Neighbourhood Area
-  Local Wildlife Site (LWS), Site of Importance for Nature Conservation (LD2)
- 
-  Local Geological Sites (LD2)
-  Special Area for Conservation (LD3, SD3, SD4)
- 

-  Scheduled Ancient Monuments (LD4)

Humber, Ford & Stoke Prior Policies Map

Scale 1: 30,000
at A3 size

