













(Local Plan - Core Strategy General Policies are shown in brackets. The Strategic and/or Place Shaping Policies in the same document may also apply.)

Contains, or is based upon, Historic England's National Heritage List for England data © English Heritage.  
 © Crown copyright and database rights [2016] Ordnance Survey 100024168  
 Leintwardine Group Parish Council (Licensee) Licence number: 100056548  
 © Natural England (2016), reproduced with the permission of Natural England.  
 © Environment Agency copyright and/or database right 2016. All rights reserved.

-  Land Liable to Flood (SD3)
-  Scheduled Ancient Monuments (LD4)
-  Site of Special Scientific Interest (LD2, SD4)
-  Special Area for Conservation (LD3, SD3, SD4)
-  Local Geological Sites (LD2)
-  Local Wildlife Site (LWS), Site of Importance for Nature Conservation (LD2)
-  Neighbourhood Area
-  Registered Historic Parks & Gardens (LD3, LD4)
-  Conservation Area (LD4)
-  National Nature Reserve (LD2)
-  Safeguarding Mineral Reserves
-  Herefordshire County Boundary

# Leintwardine Group Policies Map

Scale 1: 42,500  
at A3 size

