














© Crown copyright and database rights [2016] Ordnance Survey 100024168  
 Leintwardine Group Parish Council (Licensee) Licence number: 100056548  
 © Environment Agency copyright and/or database right 2016. All rights reserved.  
 Contains, or is based upon, Historic England's National Heritage List for England © Historic England  
 © Natural England [2016], reproduced with the permission of Natural England.

-  Conservation Area
-  Local Green Space (LG16)
-  Commitment Sites (LG11)
-  Scheduled Ancient Monuments
-  Scheduled Ancient Monuments
-  Special Area for Conservation
-  Land Liable to Flood
-  Leintwardine Settlement Boundary (LG10)
-  Local Geological Sites
-  Local Wildlife Site (LWS)
-  Site of Special Scientific Interest
-  Site of Special Scientific Interest
-  Safeguarding Mineral Reserves

# Leintwardine Policies Map

Scale 1:6,500  
at A4 size

