















© Crown copyright and database rights [2017] Ordnance Survey 100024168
 Leintwardine Group Parish Council (Licensee) Licence number: 100056548
 © Environment Agency copyright and/or database right 2017. All rights reserved.
 Contains, or is based upon, Historic England's National Heritage List for England © Historic England
 © Natural England [2017], reproduced with the permission of Natural England.

- | | | | |
|--|-------------------------------|---|---|
|  | Conservation Area |  | Land Liable to Flood |
|  | Local Green Space (LG16) |  | Leintwardine Settlement Boundary (LG10) |
|  | Commitment Sites (LG11) |  | Local Geological Sites |
|  | Scheduled Ancient Monuments |  | Local Wildlife Site (LWS) |
|  | |  | Site of Special Scientific Interest |
|  | Special Area for Conservation |  | |
|  | Open Space |  | Safeguarding Mineral Reserves |

Leintwardine Policies Map

Scale 1:5,250
at A4 size

