













-  Land Liable to Flood (SD3)
-  Scheduled Ancient Monuments (LD4)
-  Site of Special Scientific Interest (LD2, SD4)
-  Special Area for Conservation (LD3, SD3, SD4)
-  Local Geological Sites (LD2)
-  Local Wildlife Site (LWS) (LD2)
-  Neighbourhood Area
-  Registered Historic Parks & Gardens (LD3, LD4)
-  Conservation Area (LD4)
-  National Nature Reserve (LD2)
-  Safeguarding Mineral Reserves
-  Herefordshire County Boundary

Leintwardine Group Policies Map

Scale 1: 42,500
at A3 size

