








(Local Plan - Core Strategy General Policies are shown in brackets. The Strategic and/or Place Shaping Policies in the same document may also apply.)

Contains, or is based upon, English Heritage's National Heritage List for England data © English Heritage.
 © Crown copyright and database rights [2016] Ordnance Survey 100024168
 Breinton Parish Council (Licensee) Licence number: 100054898
 © Natural England [2016], reproduced with the permission of Natural England.
 © Environment Agency copyright and/or database right 2016. All rights reserved.

-  Land Liable to River Flooding (SD3)
-  Site of Special Scientific Interest (LD2, SD4)
-  Safeguarding Mineral Reserves
-  Special Area for Conservation (LD3, SD3, SD4)
-  Local Wildlife Site (LWS), Site of Importance for Nature Conservation (LD2)
-  Scheduled Ancient Monuments (LD4)
-  Breinton Neighbourhood Area

Breinton Core Strategy - Local Plan Policies Map

Scale 1: 20,000
at A3 size

