









© Crown copyright and database rights [2016] Ordnance Survey 100024168
 Breinton Parish Council (Licensee) Licence number: 100054898
 © Natural England [2016], reproduced with the permission of Natural England.
 © Environment Agency copyright and/or database right 2016. All rights reserved.
 Contains, or is based upon, Historic England's National Heritage List for England © Historic England

-  Local Wildlife Site (LWS), Site of Importance for Nature Conservation
-  Special Area for Conservation
-  Land Liable to River Flooding
-  Safeguarding Mineral Reserves
-  Lower Breinton Settlement Boundary (B1)
-  Proposed Green Space (B9)
-  Site of Special Scientific Interest
-  Scheduled Ancient Monuments

Lower Breinton and Warham Policies Map

Scale 1:8,000
at A4 size

