







-  Land Liable to Flood (SD3)
-  Scheduled Ancient Monuments (LD4)
-  Safeguarding Mineral Reserves
-  Local Wildlife Site (LWS), Site of Importance for Nature Conservation (LD2)
-  Neighbourhood Area
-  Local Geological Sites (LD2)

# Weston Beggard Policies Map

Scale 1: 9,500  
at A3 size

