










-  Land Liable to Flood (SD3)
-  Area of Outstanding Natural Beauty (LD1)
-  Safeguarding Mineral Reserves
-  Weston under Penyard Neighbourhood Area
-  Herefordshire County Boundary
-  Local Wildlife Site (LWS), Site of Importance for Nature Conservation (LD2)
- 
-  Scheduled Ancient Monuments (LD4)
- 

Weston under Penyard Policies Map

Scale 1: 30,000
at A3 size

